




# **PLANNING MEETING**

**18 SEPTEMBER 2025**

**DOCUMENTS FOR REFERENCE**

# Cyngor Sir Gâr Carmarthenshire County Council

3 Heol Spilman, Caerfyrddin SA31 1LE  
3 Spilman Street, Carmarthen SA31 1LE

 [planningregistrations@sirgar.gov.uk](mailto:planningregistrations@sirgar.gov.uk)  
[planningregistrations@carmarthenshire.gov.uk](mailto:planningregistrations@carmarthenshire.gov.uk)

[sirgar.llyw.cymru/cynllunio](http://sirgar.llyw.cymru/cynllunio) [carmarthenshire.gov.wales/planning](http://carmarthenshire.gov.wales/planning)



## Householder Application for Planning Permission for works or extension to a dwelling

### Town and Country Planning Act 1990

#### Publication of applications on planning authority websites

Please note that the information provided on this application form and in supporting documents may be published on the Authority's website. If you require any further clarification, please contact the Authority's planning department.

#### Site Details

If you cannot provide a postcode, the description of site location must be completed. Please provide the most accurate site description you can, to help locate the site - for example "field to the North of the Post Office".

Number  Suffix

Property Name

Nant Y Celyn

Address Line 1

Pibwrlwyd Lane

Address Line 2

Pibwrlwyd

Town/city

Carmarthen

Postcode

SA31 2NH

Description of site location (must be completed if postcode is not known)

Easting (x)

241444

Northing (y)

218269

Description

#### Applicant Details

Name/Company

Title

First name

jennifer

Surname

sharrat

Company Name

Address

Address line 1

Nant Y Celyn

Address line 2

Pibwrlwyd Lane

Address line 3

Pibwrlwyd

Town/City

Carmarthen

Country

Postcode

SA31 2NH

Are you an agent acting on behalf of the applicant?

- ☒ Yes
- ☐ No

Contact Details

Primary number

Secondary number

Email address

Agent Details

Name/Company

Title

Mr

First name

gareth

Surname

rennie

Company Name

hafod planning consultants

Address

Address line 1

hafod rhug isaf

Address line 2

caeathro

Address line 3

Town/City

caernarfon

Country

Postcode

LL55 4HJ

Contact Details

Primary number

\*\*\*\*\* REDACTED \*\*\*\*\*

Secondary number

Email address

\*\*\*\*\* REDACTED \*\*\*\*\*

Description of Proposed Works

Please describe the proposed works

installation of a free standing ground mounted PV system at the rear of the property.

Has the work already been started without planning permission?

- ☐ Yes  
☒ No

## **Pedestrian and Vehicle Access, Roads and Rights of Way**

Is a new or altered vehicle or pedestrian access proposed to or from the public highway?

- ☐ Yes  
☒ No

Do the proposals require any diversions, extinguishment and/or creation of public rights of way?

- ☐ Yes  
☒ No

**Please show details of any existing or proposed rights of way on or adjacent to the site, as well as any alterations to pedestrian and vehicle access, on your plans or drawings.**

## **Trees and Hedges**

Are there any trees or hedges on the site or adjoining the proposed site that would be affected by the development proposal?

- ☐ Yes  
☒ No

**If you have answered Yes, you may need to provide a survey before your application can be validated. Your local planning authority can advise on whether a survey is required, in accordance with the current 'BS5837: Trees in relation to design, demolition and construction - Recommendations'**

## **Biodiversity and Geological Conservation**

**Does your proposal involve:**

(i) demolition of a building?

- ☐ Yes  
☒ No

(ii) alterations or enlargement to your roof?

- ☐ Yes  
☒ No

(iii) the loss of any trees or hedgerows?

- ☐ Yes  
☒ No

**If you have answered Yes to any of the above questions, you may be required to submit a biodiversity survey to your local planning authority with your application form.**

**Your local planning authority will be able to advise you further, guidance is also available in the help text.**

## Site Visit

Can the site be seen from a public road, public footpath, bridleway or other public land?

- ☐ Yes  
☒ No

If the planning authority needs to make an appointment to carry out a site visit, whom should they contact? (Please select only one)

- ☒ The agent  
☐ The applicant  
☐ Other person

## Pre-application Advice

Has pre-application advice been sought from the local planning authority about this application?

- ☐ Yes  
☒ No

## Authority Employee/Member

With respect to the Authority, is the applicant or agent one of the following:

- (a) a member of staff  
(b) an elected member  
(c) related to a member of staff  
(d) related to an elected member

Do any of these statements apply to you?

- ☐ Yes  
☒ No

## Ownership Certificates

### Town and Country Planning (Development Management Procedure) (Wales) Order 2012

Please answer the following questions to determine which Certificate of Ownership you need to complete: A,B,C or D.

Are you the sole owner of ALL the land?

- ☒ Yes  
☐ No

### Certificate of Ownership - Certificate A

I certify/the applicant certifies that on the day 21 days before the date of this application nobody except myself/the applicant was the owner (owner is a person with a freehold interest or leasehold interest with at least seven years left to run) of any part of the land or building to which the application relates.

Person Role

- ☐ The Applicant  
☒ The Agent

Title

Mr

First Name

gareth

Surname

rennie

Declaration Date

02/06/2025

☒ Declaration made

## Agricultural Holding Certificate

### Town and Country Planning (Development Management Procedure) (Wales) Order 2012

Agricultural land declaration - you must select either A or B

- ☒ (A) None of the land to which the application relates is, or is part of an agricultural holding
- ☐ (B) I have/The applicant has given the requisite notice to every person other than myself/the applicant who, on the day 21 days before the date of this application, was a tenant of an agricultural holding on all or part of the land to which this application relates, as listed below

Person Role

- ☐ The Applicant
- ☒ The Agent

Title

Mr

First Name

gareth

Surname

rennie

Declaration Date

02/06/2025

☒ Declaration made

## Declaration

I/We hereby apply for Householder planning permission as described in the questions answered, details provided, and the accompanying plans/drawings and additional information.

I/We confirm that, to the best of my/our knowledge, any facts stated are true and accurate and any opinions given are the genuine opinions of the person(s) giving them.

I/We also accept that:

- Once submitted, this information will be made available to the Local Planning Authority and, once validated by them, be made available as part of a public register and on the authority's website;
- Our system will automatically generate and send you emails in regard to the submission of this application.

☒ I / We agree to the outlined declaration

Signed

gareth rennie

Date

02/06/2025



# Site Plan

## Address

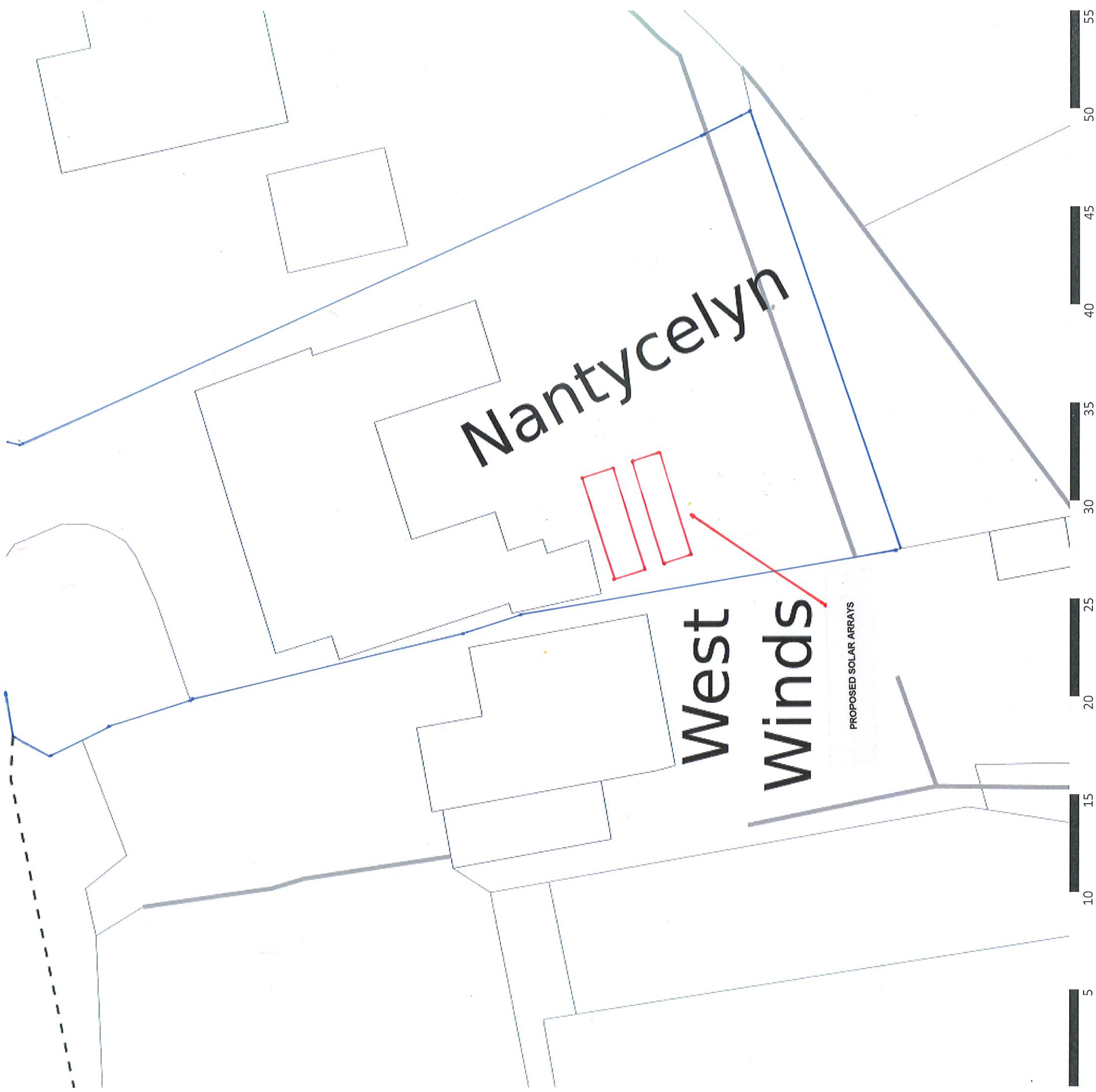
NANT Y CELYN, PIBWRLWYD LANE, PIBWRLWYD, CARMARTHEN, CARMARTHENSHIRE, SA31 2NH

## Date

24/07/2025

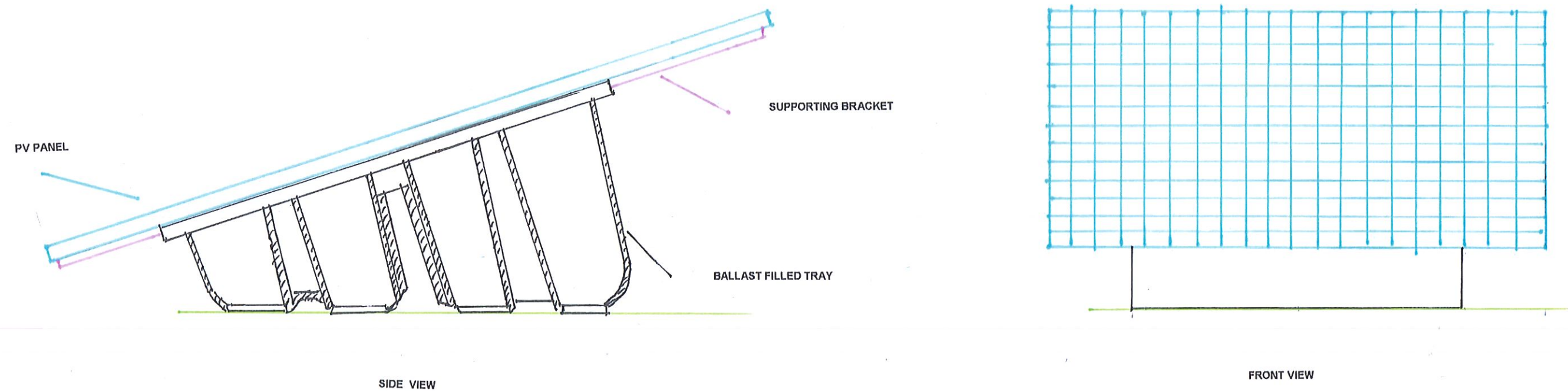
## Grid reference

241442, 218257



Scale: 1:200 | Area: < 1ha | Paper size: A3

## Proposed Solar Array elevations



Two adjacent solar arrays are proposed as shown on the submitted site block plan. Each array unit will consist of one Fastensol Tray (as specified in the accompanying data sheet) filled with gravel, supporting one solar PV panel (see separate data sheet).

Each array will consist of 5 units.

# Location Plan

**Address**

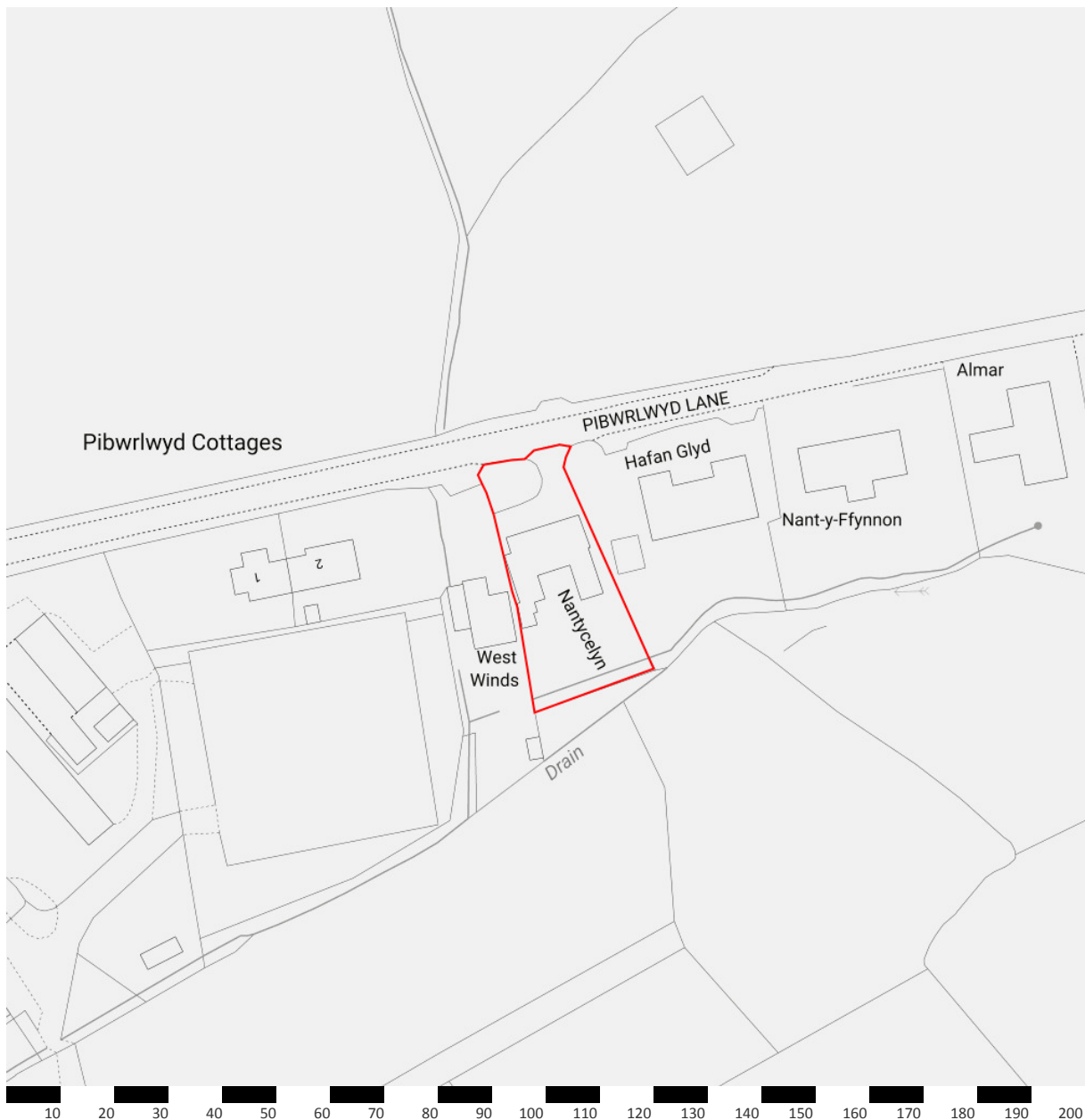
NANT Y CELYN, PIBWRLWYD LANE, PIBWRLWYD, CARMARTHEN, CARMARTHENSHIRE,

**Date**

02/06/2025

**Grid reference**

241444, 218269



Scale: 1:1250 | Area: 4ha | Paper size: A4